

- ZONE DESCRIPTION**
- ① Selected clayey gravels & silty clays
 - ② Selected silty clays & clayey silts
 - ③ Selected sand, gravel & cobbles
 - ④ Selected fine rock
 - ⑤ Quarry run rock

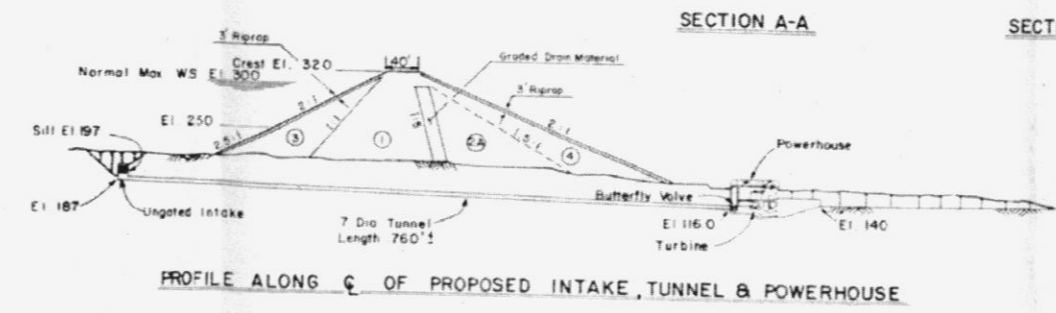
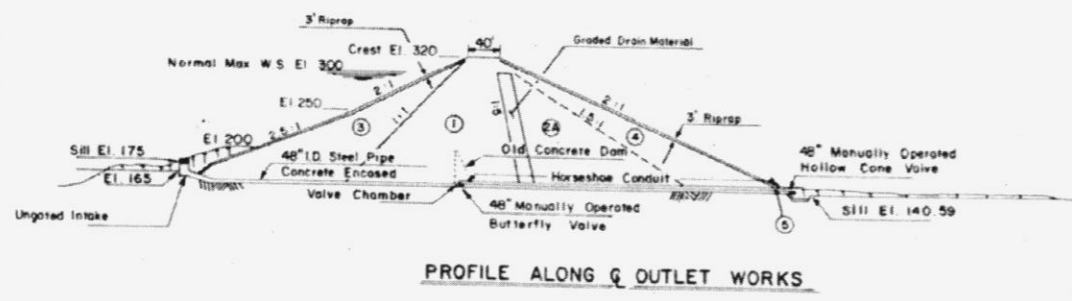
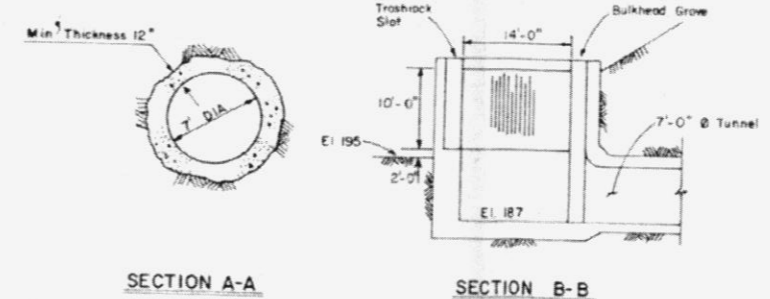
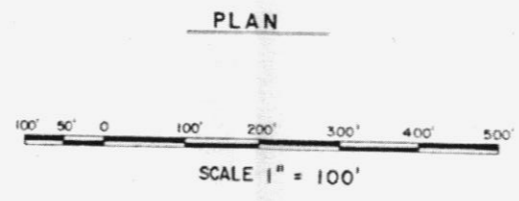


EXHIBIT F SHEET I	
EXISTING & PROPOSED FACILITIES	
CAMP FAR WEST DAM & RESERVOIR	
WATER POWER PROJECT	
Owner: SOUTH SUTTER WATER DISTRICT	Engineer: PARSONS BRINCKERHOFF QUADE & DOUGLAS INC.
CONTAINS CRITICAL ENERGY INFRASTRUCTURE INFORMATION - DO NOT RELEASE	
<i>Public</i>	
 <small>3327 Langview Drive North Highlands, California 95660 Phone: (916) 971-3961 Fax: (916) 971-0578</small>	
REVISED 11-25-03	

2997-1
03/203-0206-01-00/