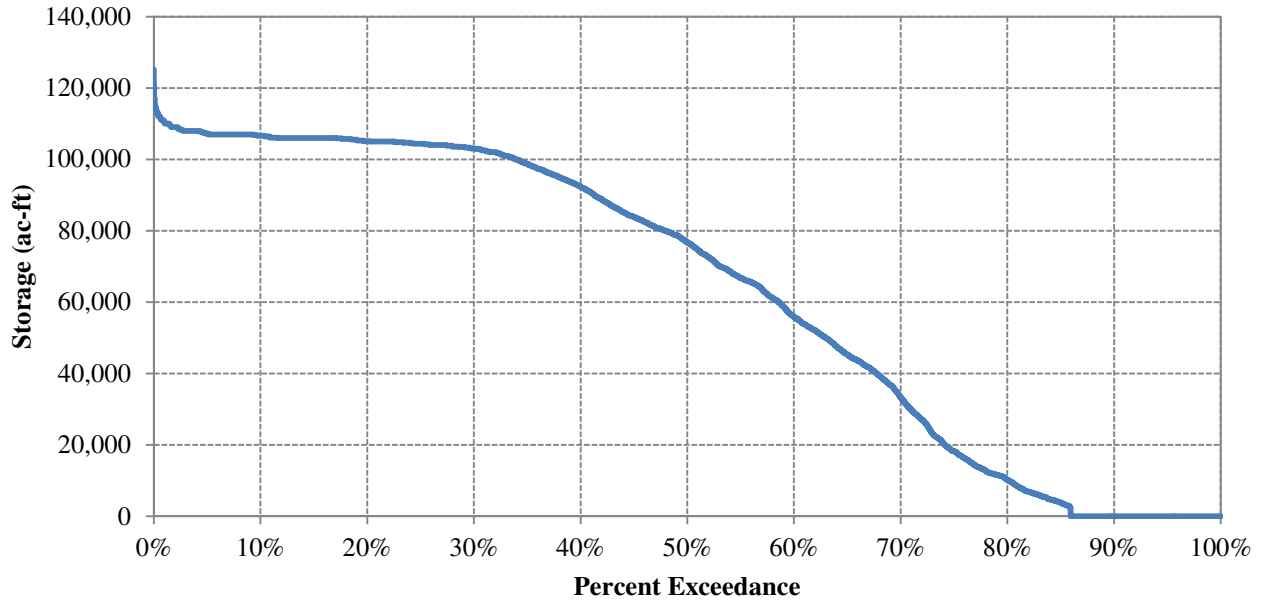
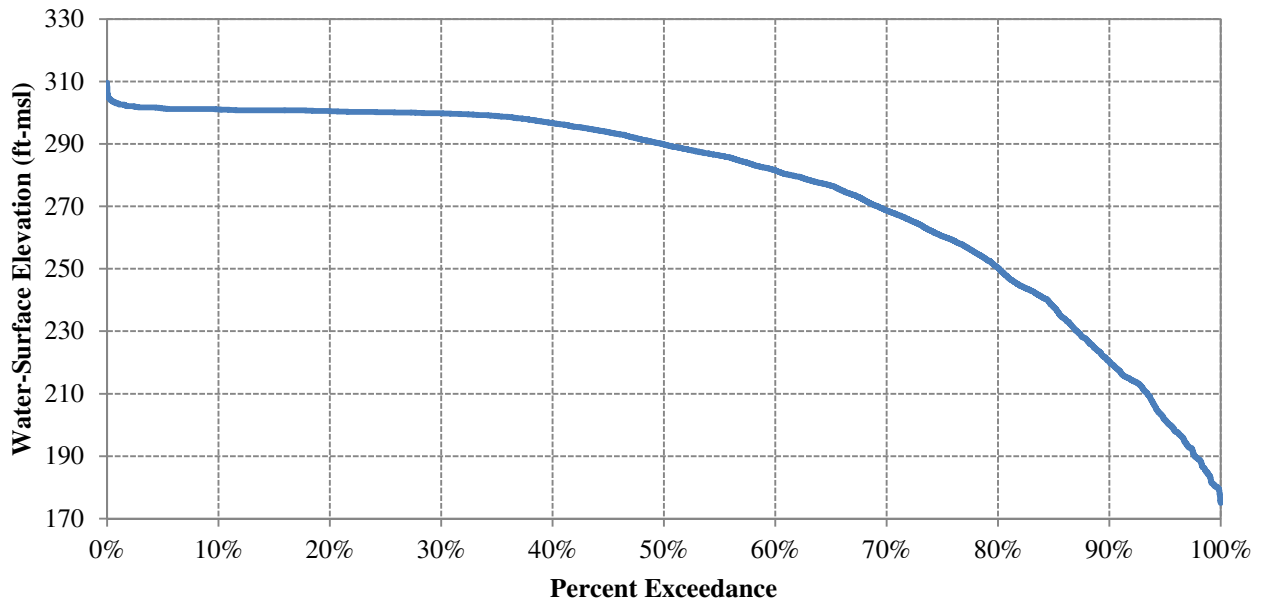


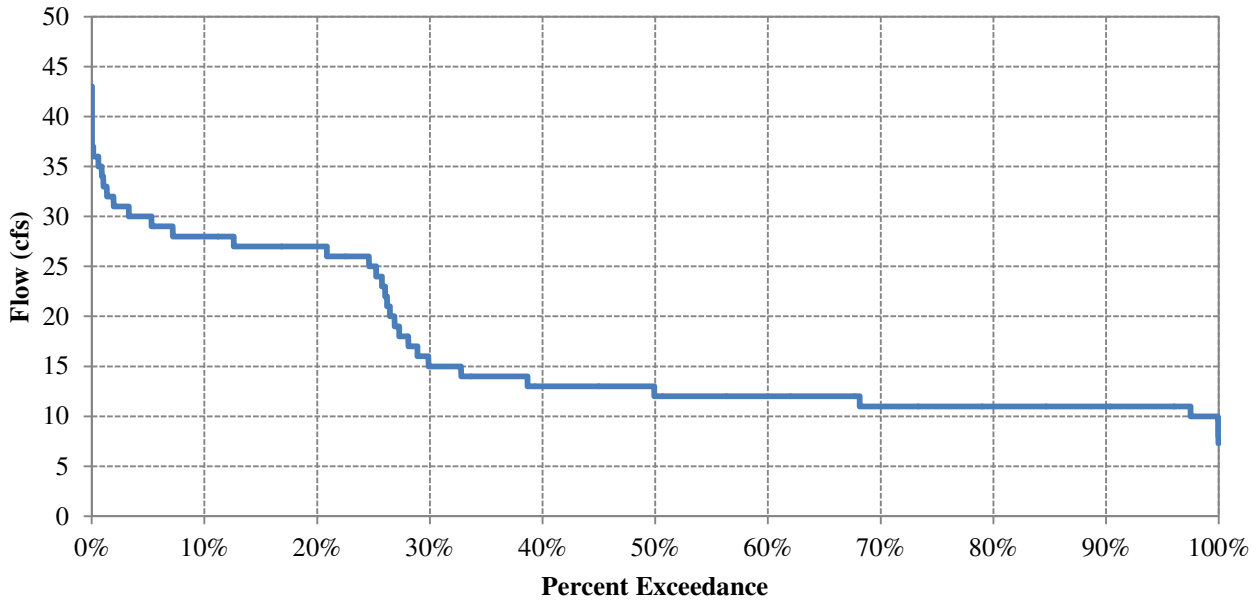
Cumulative Exceedance Of Daily Storage at Camp Far West Reservoir (1967-2014)



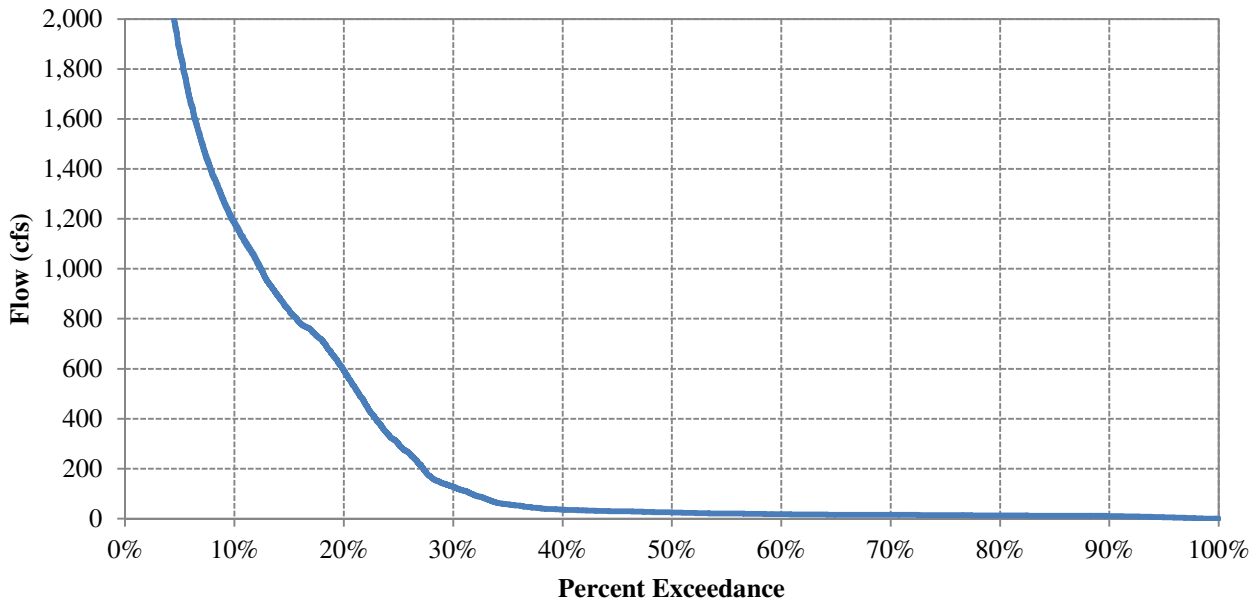
Cumulative Exceedance Of Daily Water-Surface Elevation at Camp Far West Reservoir (1967-2014)



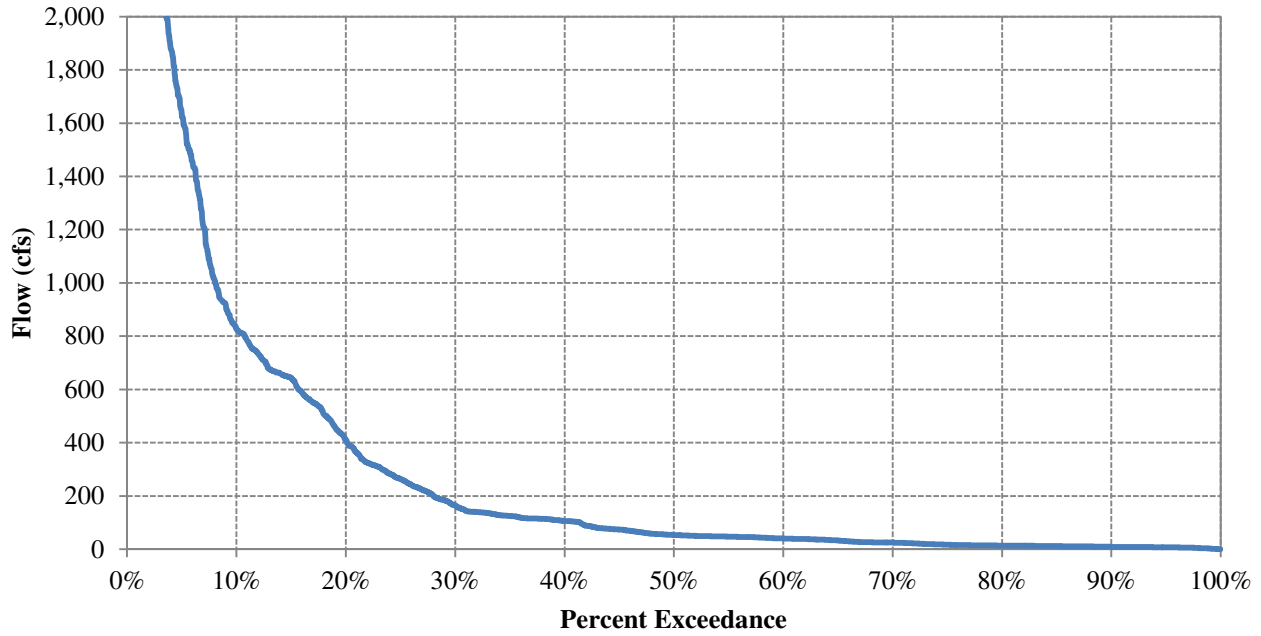
Cumulative Exceedance Of Daily Flow at Camp Far West Fish Release (1967-2014)



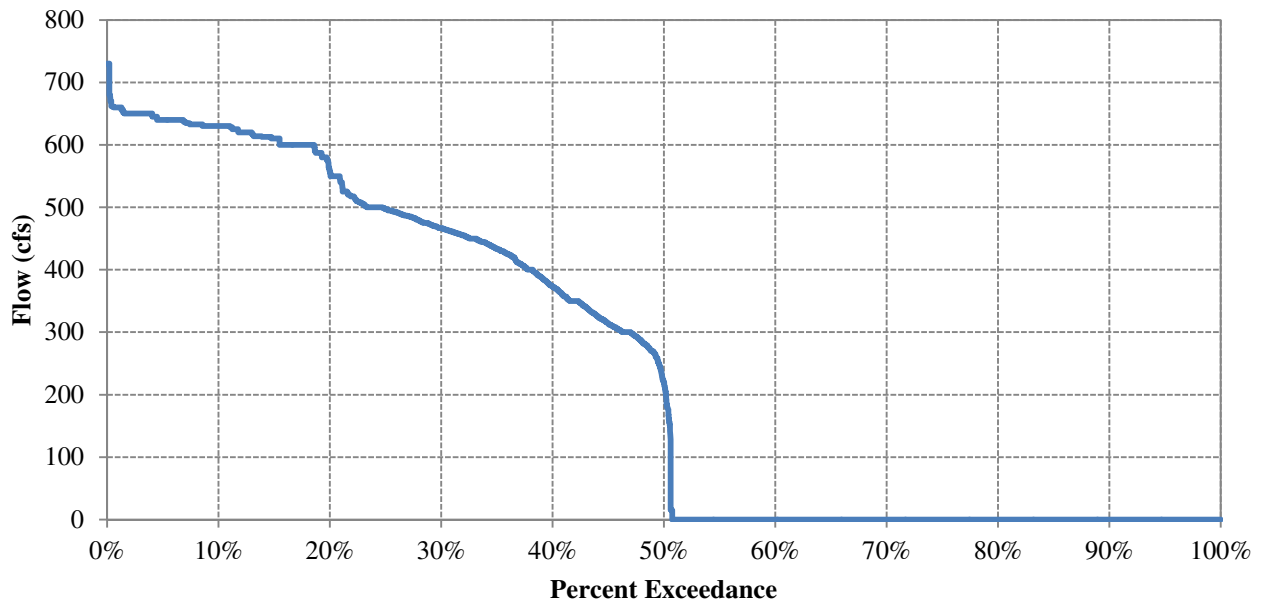
Cumulative Exceedance Of Daily Flow at Bear River near Wheatland (1967-2014)



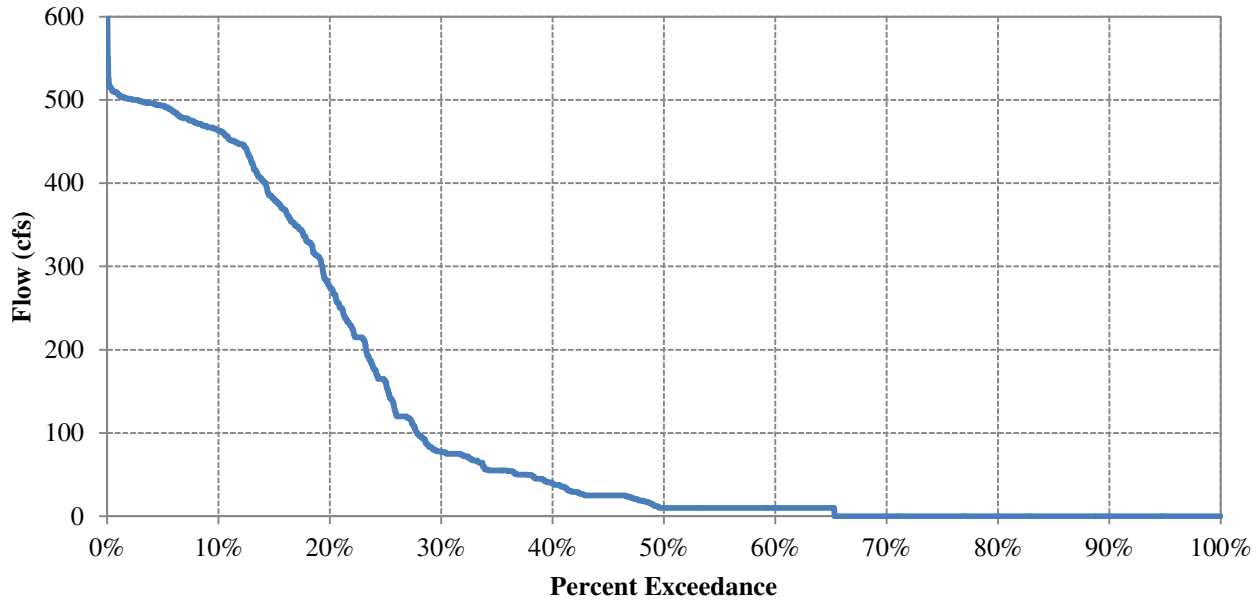
Cumulative Exceedance Of Daily Flow at Bear River near Pleasant Grove (1967-2014)



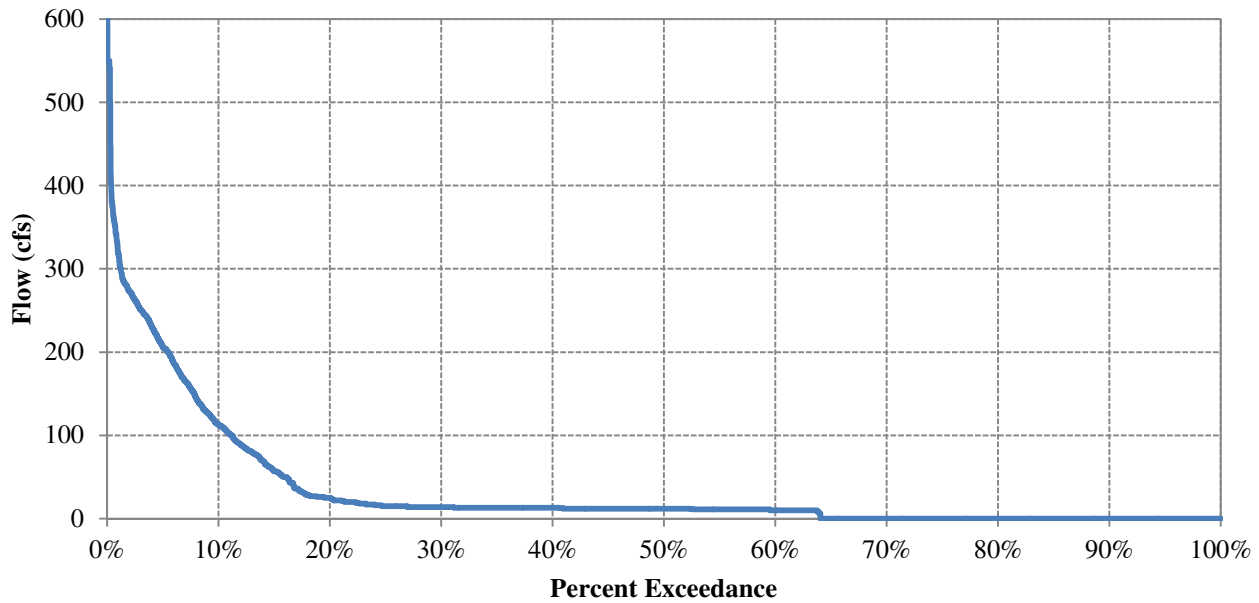
Cumulative Exceedance Of Daily Flow at Camp Far West Powerhouse (1985-2014)



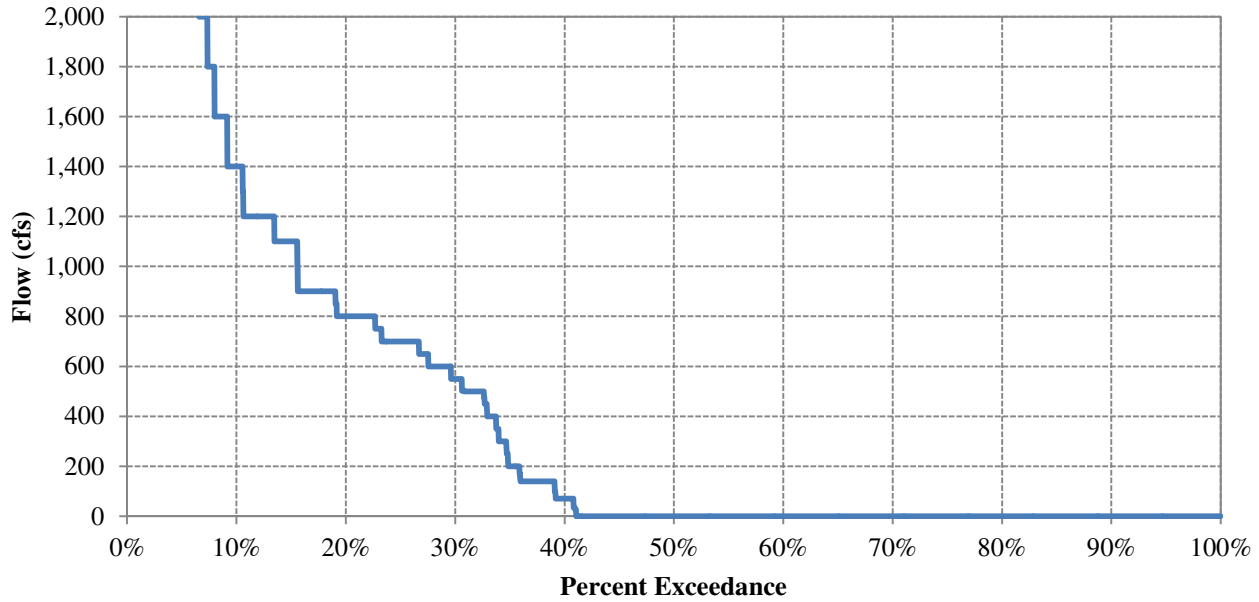
**Cumulative Exceedance Of Daily Flow
at Camp Far West Low-level Outlet, Pre-powerhouse (1967-1984)**



**Cumulative Exceedance Of Daily Flow
at Camp Far West Low-level Outlet, Post-powerhouse (1985-2014)**



Cumulative Exceedance Of Daily Flow at Camp Far West Spillway, Pre-powerhouse (1967-1984)



Cumulative Exceedance Of Daily Flow at Camp Far West Spillway, Post-powerhouse (1985-2014)

